












Zoning Map Epping

Date: Fall 2015

Zoning 2015 (Unofficial)

- Central Business District
- High Density Residential
- Highway Commercial
- Industrial Commercial
- Residential
- Residential Commercial
- Rural Residential
- West Epping Business District


- ### RPC Standard Legend
- | | | |
|---|---|---|
|  Town Boundaries |  Shoreline; Stream |  Interstate |
|  Water Feature |  Apparent Wetland Limit |  US Route |
|  Tidal Feature |  Intermittent Stream |  State Route |
| |  Other Surface Water Feature |  Local |

Zoning 2015
This map is the understood zoning at the date of the map. This map is an unofficial representation of the official zoning map. Regardless of the existence of other printed copies of the Zoning Map, the Official Zoning Map shall be located in the Town office. For any discrepancies, please refer to the zoning ordinance which shall be the final authority as to the current zoning status of the land and water areas, buildings, and other structures in the town. The RPC does not redistribute this map to anyone but town officials and makes no claim about the accuracy of the data reflected here.

RPC extends every effort to ensure map data is current and complete, however, errors do happen. Please let us know if you spot errors or omissions.

Base Features (transportation, political and hydrographic) were automated from the USGS Digital Line Graph data, 1:24,000, as archived in the GRANIT database at Complex Systems Research Center, Institute for the Study of Earth, Oceans and Space, University of New Hampshire, Durham, NH; 1992-2012. The roads within the Rockingham Planning Region have been updated by NH Department of Transportation through local input by the RPC where available.

Although these data have been processed successfully on a computer system at the Rockingham Planning Commission, no warranty expressed or implied is made regarding the accuracy or utility of the data on any other system or for general or scientific purposes, nor shall the act of distribution constitute any such warranty. It is also strongly recommended that careful attention be paid to the contents of the metadata file associated with these data to evaluate data set limitations, restrictions or intended use. Rockingham Planning Commission shall not be held liable for improper or incorrect use of the data described and/or contained herein.



This mapset was funded with grants from the NH Office of Energy and Planning and the RPC's UPWP grant.

